

KARNATAKA GIS
Stamp and Registration Web Application
Department of Stamp and Registration
User Manual: Version-1.0



KARNATAKA STATE REMOTE SENSING APPLICATIONS CENTRE

Dept. of Information Technology, Bio-Technology and Science & Technology
"DooraSamvediBhavana", Major Sandeep Unnikrishnan Road, Doddabettahalli,
Bangalore- 560097. Ph No.: +91 80 29720557/58, Fax: +91 80 29720556

August, 2018

Document Control Sheet

1	Security classification	Public		
	Distribution	To all Data Contributors and Users of KGIS in Government Departments, Academic & Research institutions, Private industry and Public		
2	Document Issue	20/08/2018		
3	Revision	-		
4	Document Type	Technical Document: User Manual		
5	Document No	KRSAC/K-GIS/User Manual /01/JULY-2017		
6	Title	Stamp and Registration Web Application User Manual Version 1.0		
7	Collation	Pages 8	Figures 15	References -
8	Project	KGIS		
9	Author	KGIS Team		
10	Affiliation of Author	KRSAC		
11	Security mechanism	Sri. Jayachandra Mani (PD, KGIS)	Approved by Sri. Praburaj D.K (Director, KRSAC)	
12	Originating unit	KRSAC		
13	Date of Initiation	20/08/2018		
14	Date of Publication	20/08/2018		
15	Abstract	Karnataka State Remote Sensing and Application Center is implementing Karnataka- GIS which envisions maintaining a State-wide, Standardized, seamless and most current GIS asset and providing GIS based decision support services for governance, private enterprise and citizen. In this connection a document on Stamp and Registration Web Application: User Hand book has been prepared. It contains a complete guideline to use the department of Stamp and Registration web application with predefined spatial analysis tools.		
16	Keywords	District Register Office and boundary, Sub Register Office and boundary, Web GIS Dashboard, Spatial data analysis, Functionalities and Tools.		

CONTENTS

1. INTRODUCTION	1
2. SPATIAL CONTENT.....	1
3. FUNCTIONAL TOOLS.....	2
<u>I.</u> Nearby tool.....	2
<u>II.</u> Nearest facility.....	3
<u>III.</u> Thematic views.....	3
<u>IV.</u> Nearest location	6
4. EDITING TOOL	7

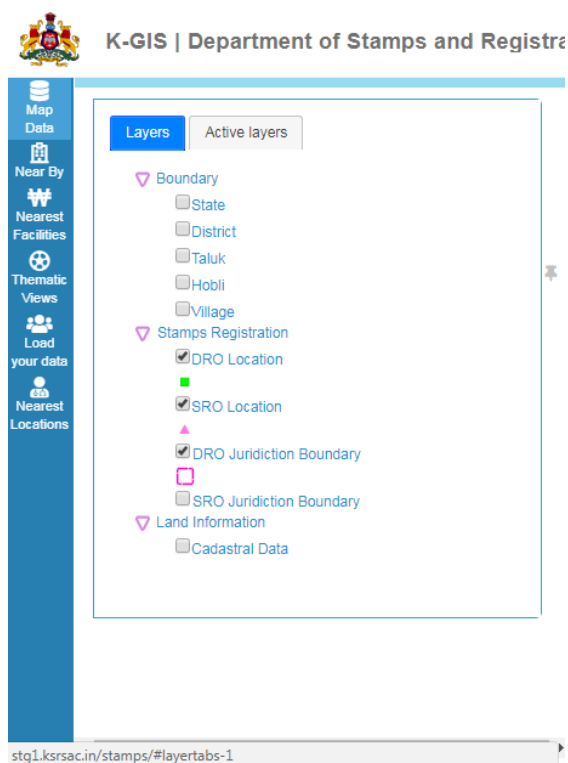
1. INTRODUCTION

The Karnataka State Remote Sensing Applications Centre developed Stamp and Registration web based GIS application for Dept. of Stamp and Registration, GoK. It has the information about the district registration office and its jurisdiction, sub registration office and its jurisdiction. The valuation details are also can be seen in the portal, which is linked to the Kaveri Online Services web portal developed by Stamp and Registration department.

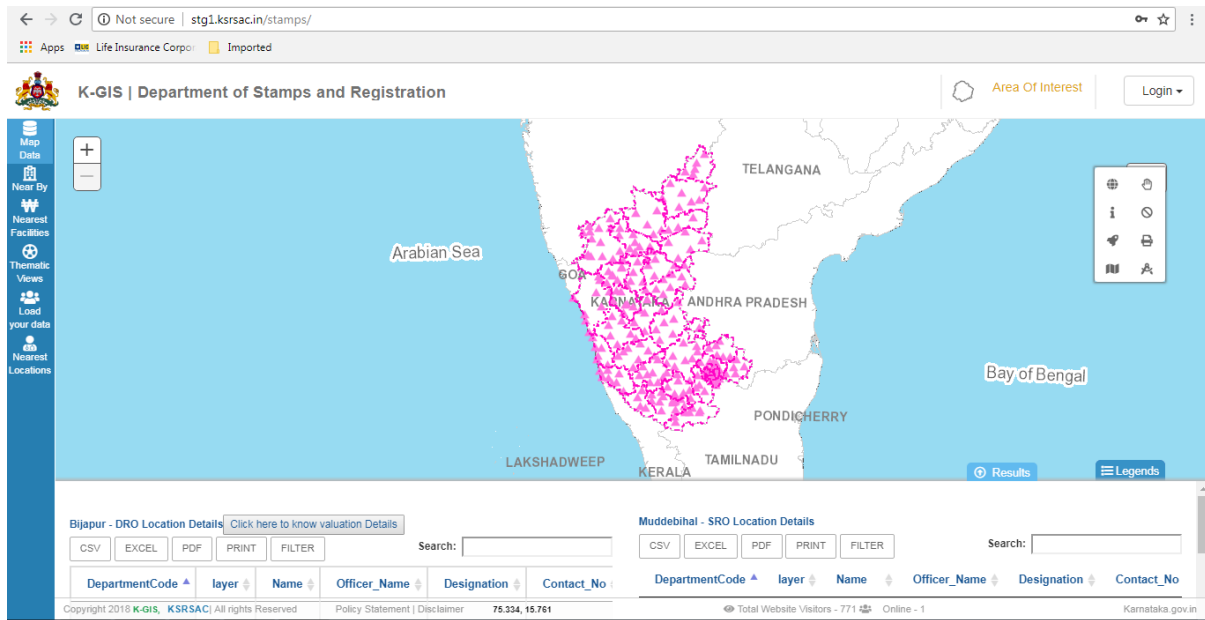
The information can be visualized based on the area of interest viz., district, taluk, hobli and facilitates to generate user defined reports and maps. Based on the buffer area near by facilities can be visualized depending on the user defined buffer distance. It has demographic data (male, female, urban and rural population) and thematic data (Lithology, Mineral, Structural, Geomorphology, Soil, Slope, Land use land cover, Ground water) and user can also generate heat maps.

2. SPATIAL CONTENT

It contains the statistics of district registration office, sub registration office, and its jurisdiction boundary with additional information like office code, officer name, email-ID, phone number, address and pincode.



Home Page



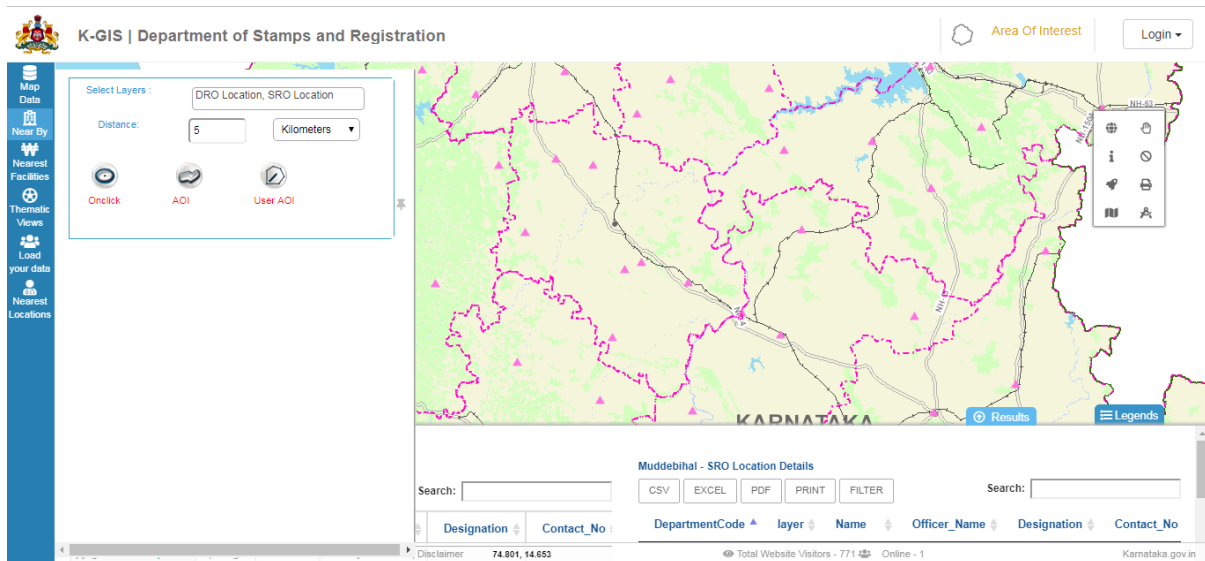
3. FUNCTIONAL TOOLS

The web application is enhanced with department defined functionalities, on click of a button report and maps can be generated.

I. Nearby tool

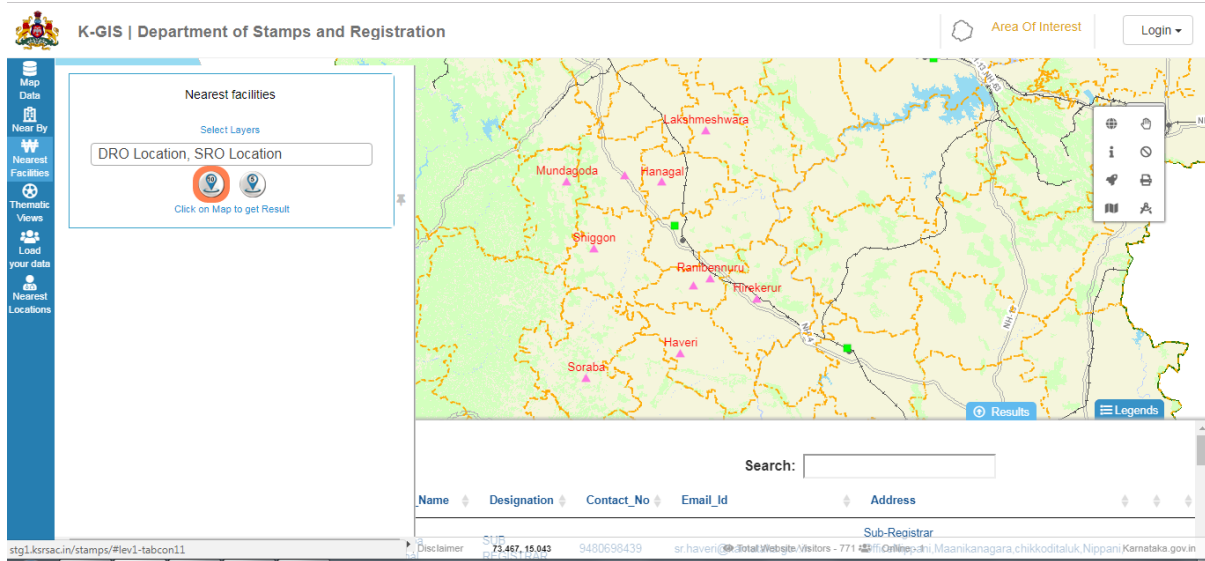
The tool provides user to select DRO, SRO location based on the buffer distance.

The buffer can be generated for point, line and polygon location.



II. Nearest facility

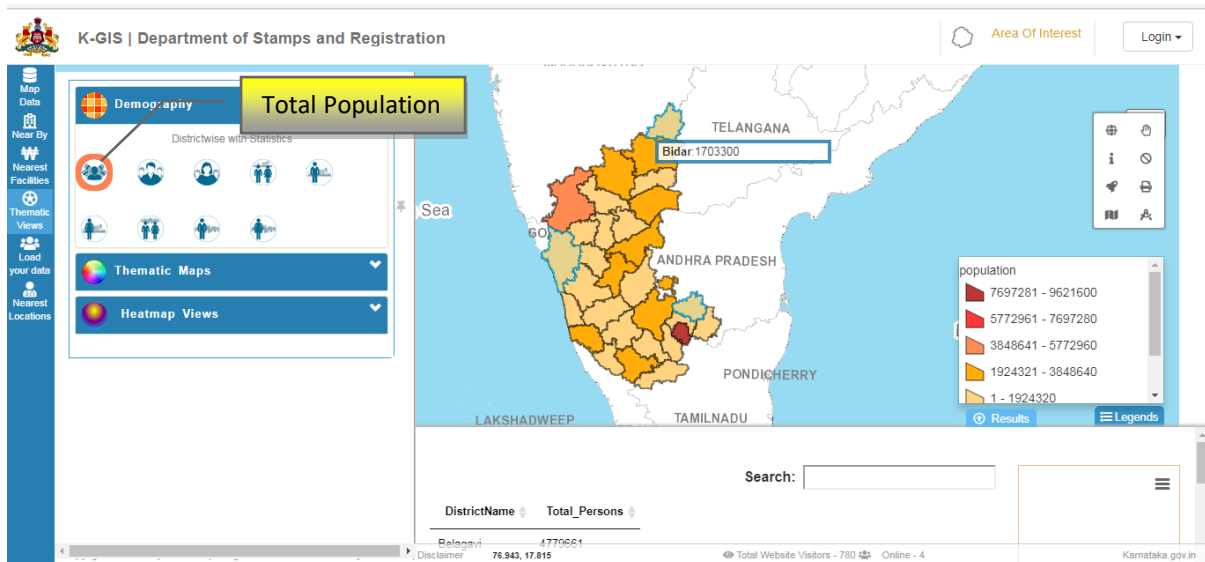
It provides the information about the nearest facility, within 10 km or 5 km buffer zone and provides the details like office code, officer name, email-ID, phone number, address and pincode.

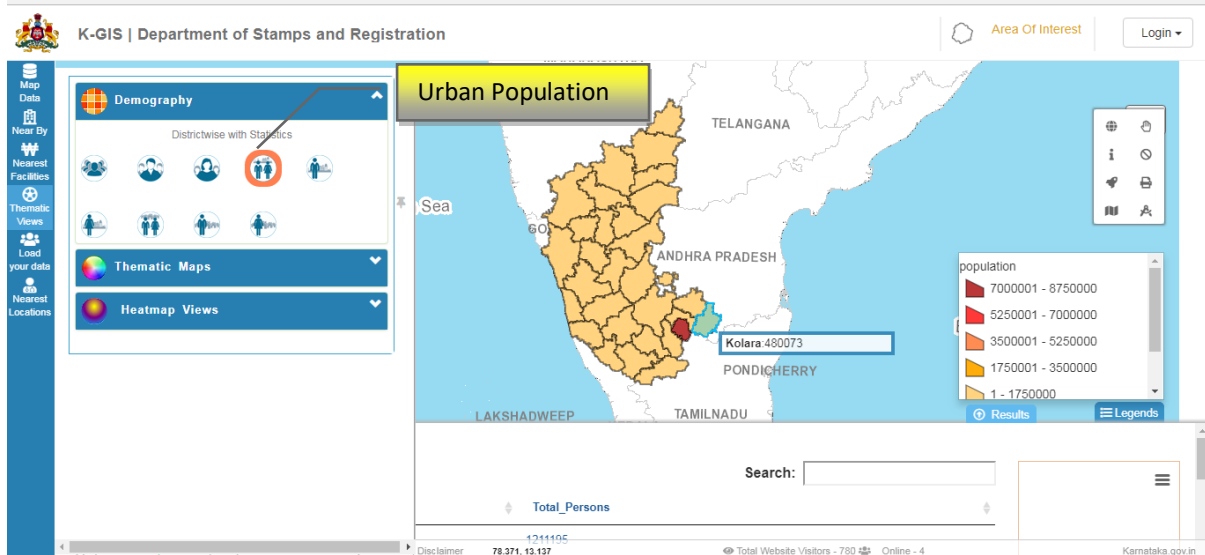
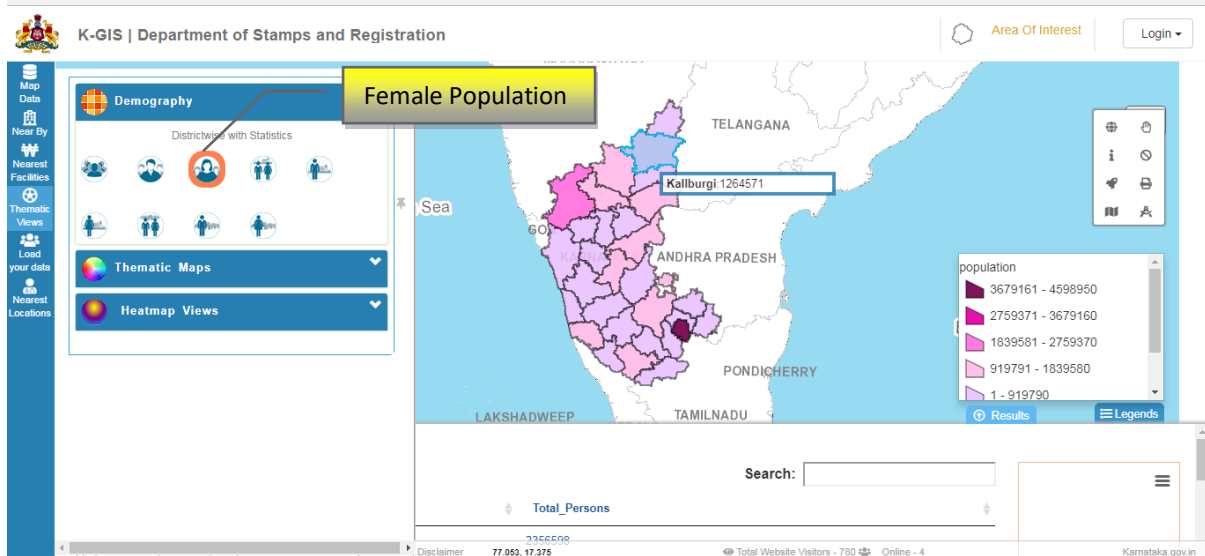
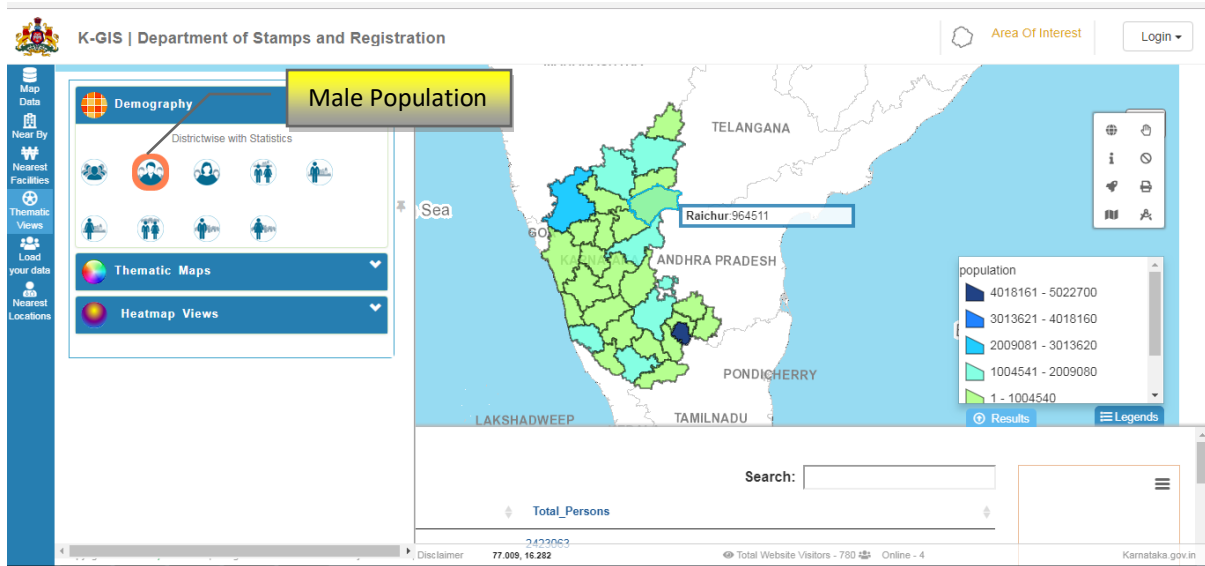


III. Thematic views

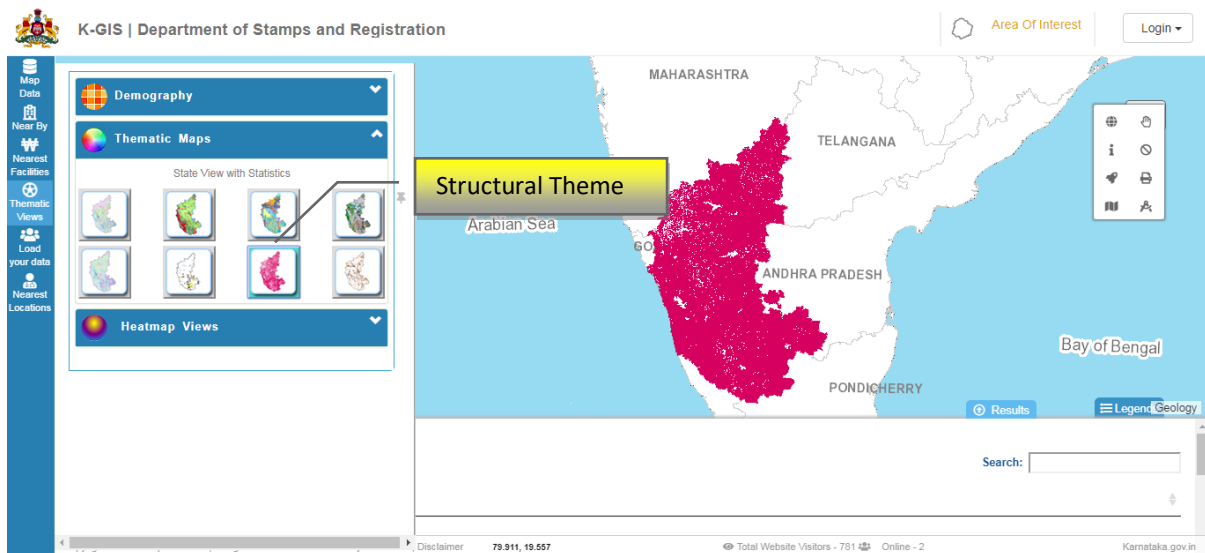
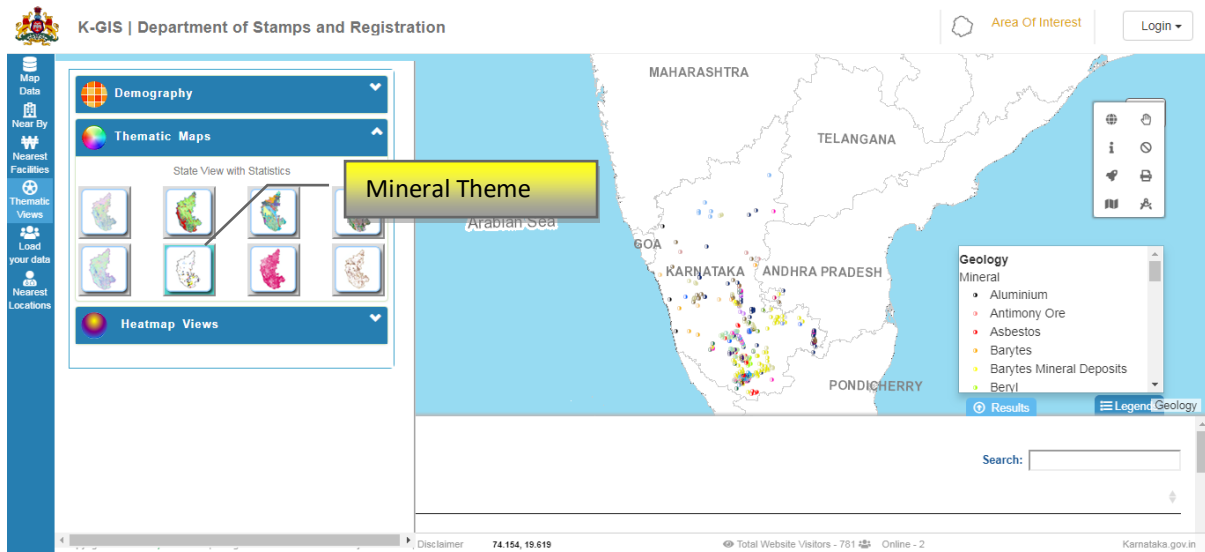
It provides the spatial visualization of demographic maps, thematic maps and heat maps to understand the density of features with symbological information in the legend section.

- a) Demographic Section: In this section user can see total, male, female, rban total, urban male, urban female, rural total, rural male, rural female population on census 2011.

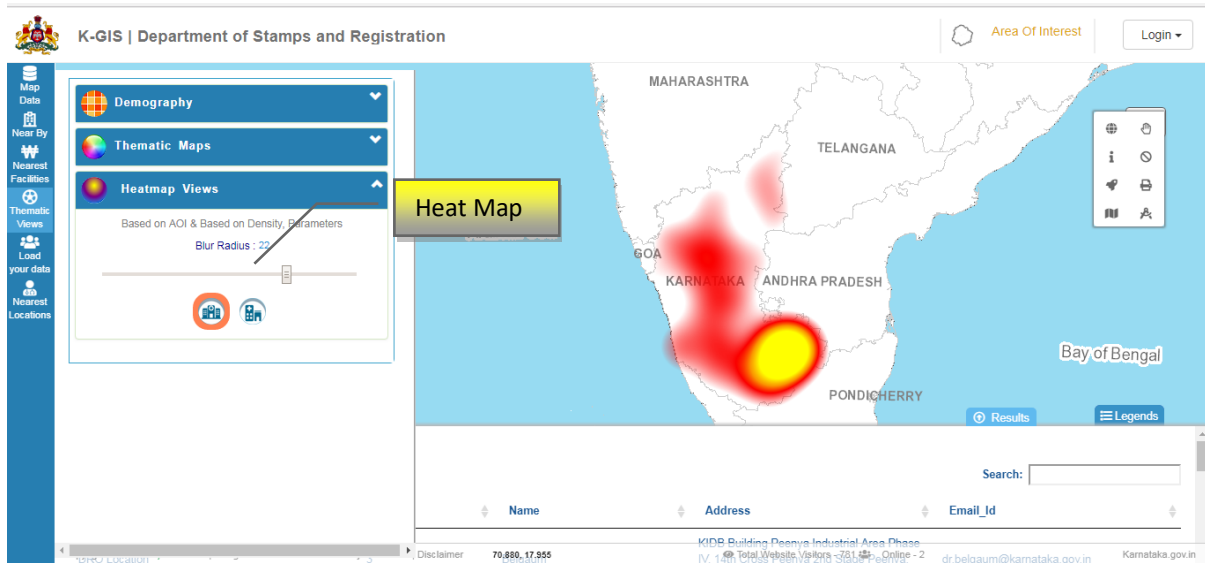




b) Thematic Section: In this section, thematic maps like land use land cover, ground water, lithology, geomorphology, soil, mineral, structure and waste land can be visualized with symbological information in the legend section.

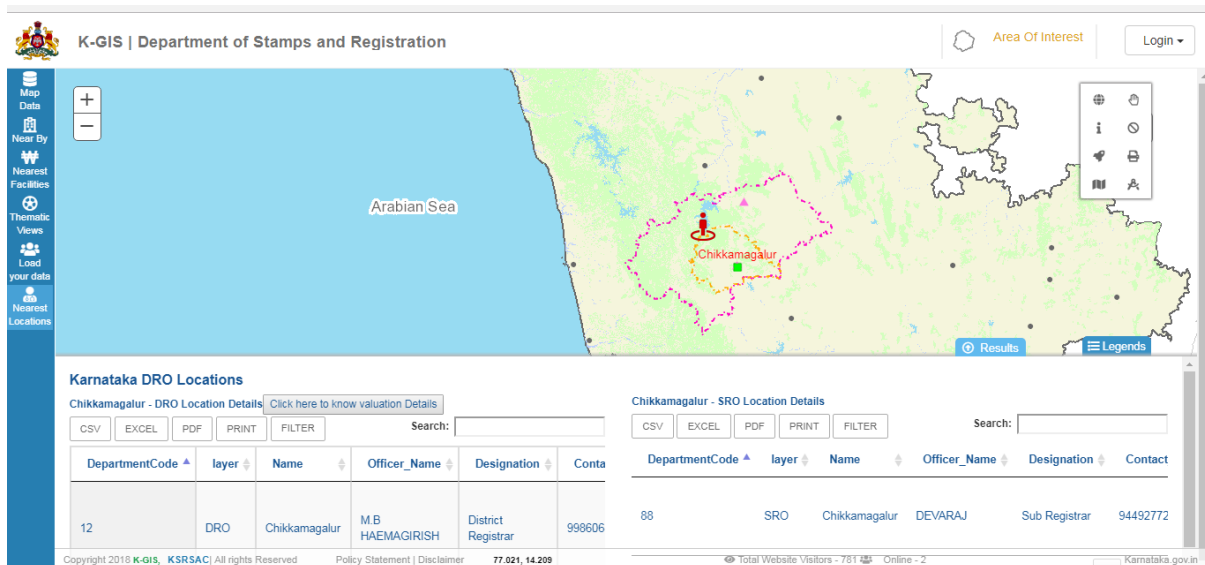


- c) Heat Map section: In this section user can generate the heat maps for District and Sub register office, which provides the spatial distribution of offices in Karnataka.



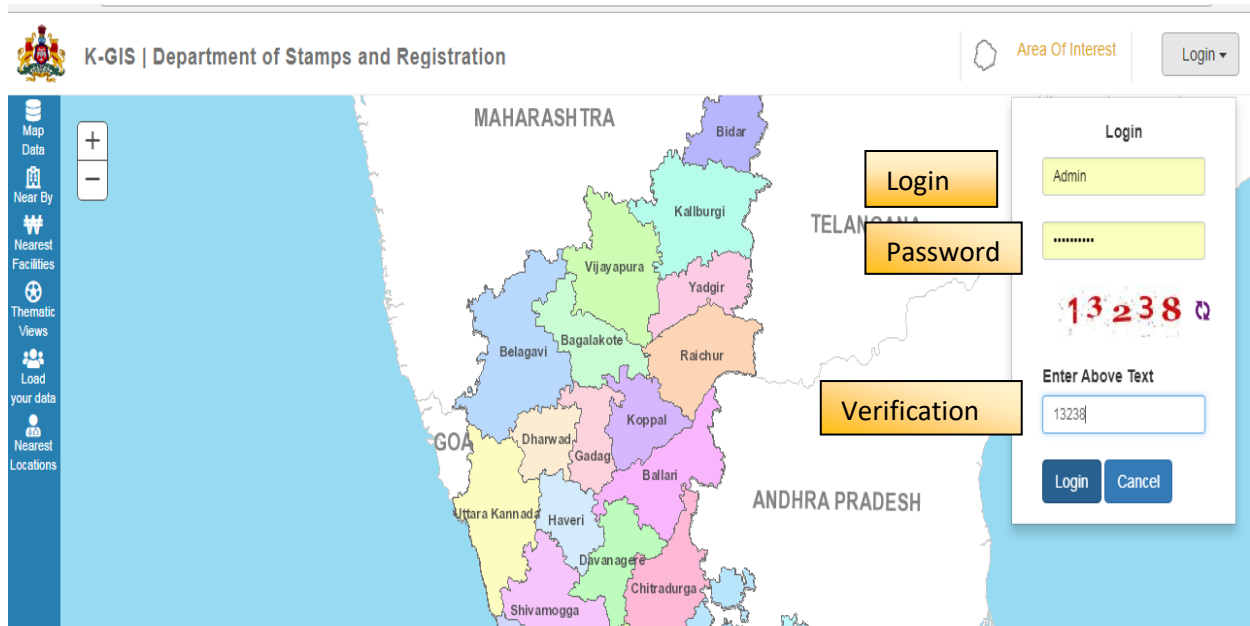
IV. Nearest location

This tool provides nearest district and sub registrar offices with their jurisdiction boundary. The report can be exported to csv, excel, pdf, and can also be printed depending on the user requirement.



4. EDITING TOOL

This tool can be used only by the SROs and DROs for editing the details. Click on Login Enter the login id and password as “admin” and enter the verification code and click on login.



Click on DRO Details and click on Edit. Edit box will open where required changes can be done. Once the changes are done click on save to save the edits.

DRO C...	DRO Name	Officer name	Designation	Contact_No	Email_Id	Address	PinCode	Edit
1	Basavanagudi	Mohan Kumar Pandith	District Registrar	9448721760	dr.basavangudi@karn...			Edit
2	Bangalore Rural	Savitalaxmi	DRO	9606208018	dr.blrurural@karnata...			Edit
7	Belgaum	Syed Khadar Koppal	District Registratar	9449780786	dr.belgaum@karnata...			Edit
8	Bellary	K Ashok	DRO	9686868636	dr.bellary@karnata...			Edit
9	Bidar	Mantesh Pattadar	District Registrar	848222641	dr.bidar@karnata...			Edit
10	Bijapur	G R nadagouda	district registratar	9480698355	dr.bijapur@karnata...			Edit
11	Bagalkot	S G Nyamagouda	District Registraror	9480698309	dr.baglkote@karnata...			Edit
12	Chikkamagalur	M.B HAEMAGIRISH	District Registrar	998068044	dr.chikmaglur@karn...			Edit
13	Chitradurga	SRIDHAR B S	DISRICT REGISTRAR	9008022648	dr.chitradurga@karna...			Edit
14	Chamarajanagar	Smt L.J.Hamsaveni	District Registrar	9480698362	dr.chamarajnr@karna...			Edit
15	Davangere	Girish Bistanagoudra	District Registrar	9480698385	dr.davanagere@karna...			Edit
16	Dharwad	M P Pandit	District Registrar	9480698394	dr.dharwad@karnata...			Edit
17	Gulbarga	SHIVAKUMAR APARANJI	DISTRRICT REGISTRAR	9480698414	dr.gulbarga@karnata...			Edit
18	Gadag	H.B. Honnurappa	District Registrar	9480698404	dr.gadag@karnata...			Edit
19	Hassan	Srinidhi	District registrar	9480698424	dr.hassan@karnataka.go...	District Registrar office, H...	573201	Edit

DRO Details

DRO_Code: 1

DRO Name: **Basavanagudi**

Officer_Name: Mohan Kumar Pandith

Designation: District Registrar

Contact_No: 9448721760

Email_Id: dr.basavangudi@karnataka

Address: BMTC Building, 2nd floor, Sridvidyanagar, Bsk 3rd stage, Bangalore

PinCode: 560085

Save Cancel

Similarly click on SRO Details and edit and save.

DRO Details		SRO Details									
SRO C...	SRO N...	DRO n...	DRO C...	Officer Name	Designation	Contact_No	Email_Id	Address	Pincode	Edit	
1	Basav...	1	Basav...	Guru Raghavendra	Senior Registrar	9880231893	sr.basavanagudi@k...			Edit	
2	Rajaji...	34	Rajaji...	Sumithra h	Sub Registrar	9945717449	sr.rajajinagar@karn...			Edit	
4	Gandh...	35	Gandh...	Y H SAROJA	SUB-REGISTRA...	8105097979	sr.gandhinagar@kar...			Edit	
5	Jayana...	36	Jayana...	RAGAVENDRA S	SUB REGISTRAR	9964509672	sr.jayanagar@karna...			Edit	
6	Shivaji...	33	Shivaji...	Mahadev R	Sub Registrar	9845135388	sr.shivajinagar@kar...			Edit	
7	Sriram...	34	Rajaji...	Ramya N	Sub Registrar	9986577553	sr.sriramapura@kar...			Edit	
8	Peenya	34	Rajaji...	Girish S	Sub Registrar	9880499118	sr.peeya@karnatak...			Edit	
9	Bomm...	36	Jayana...	C G RAYKAR	SUB REGISTRAR	9880354147	sr.bommanhalli@ka...			Edit	
10	Krishn...	33	Shivaji...	Mrs.Harini	Sub Registrar	9538091629	sr.krpuram@karnat...			Edit	
11	Kengeri	36	Jayana...	T V JAYAPRAKASH	SUB REGISTRAR	9740353499	sr.kengeri@karnata...			Edit	
12	Anekal	1	Basav...	Shivaputra Thanga	Senior Sub-Regi...	9880208819	sr.anekal@karnatak...			Edit	
13	Yalaha...	35	Gandh...	R PRABHAVATHI	SENIOR SUB-RE...	9448220308	sr.yalahanka@karna...			Edit	
14	Maddur	25	Mandya	N.Nanjappa	FDA	9036399716	sr.maddur@karnata...			Edit	
15	Kolar	21	Kolar	Dineesh	Sub Registrar	7259555552	sr.kolar@karnataka...			Edit	
16	Chikka...	38	Chikka...	M R Nagarajaiah	SDA	9845824401	sr.chikbalapr@karn...			Edit	
17	Chinta...	38	Chikka...	M SHIVASHANKAR MURT...	Sub Registrar	9480698485	sr.chintamani@karnataka...	Mini Vidhana Soudha, Chi...	561202	Edit	
18	Malur	21	Kolar	krishna s naik	Sub Registrar	9448828835	sr.malur@karnataka.gov.in	Mini Vidhana soudha , Ma...	577427	Edit	
16	Chikka...	38	Chikka...	M R Nagarajaiah	SDA	9845824401	sr.chikbalapr@karn...			Edit	
17	Chinta...	38	Chikka...	M SHIVASHANKAR MURT...	Sub Registrar	9480698485	sr.chintamani@karnataka...	Mini Vidhana Soudha, Chi...	561202	Edit	
18	Malur	21	Kolar	krishna s naik	Sub Registrar	9448828835	sr.malur@karnataka.gov.in	Mini Vidhana soudha , Ma...	577427	Edit	

SRO Details

SRO_Code: **4**

SRO Name: **Gandhinagar**

DRO_Code: **35**

DRO Name: **Gandhinagar**

Officer Name: Y H SAROJA

Designation: SUB-REGISTRAR GRADE II

Contact_No: 8105097979

Email_Id: sr.gandhinagar@karnataka

Address: 3rd and 4th Floor, Annex Building, Bangalore city DC Office Compound, Bangalore

Pincode: 587301

Save Cancel



Karnataka State Remote Sensing Applications Centre

Dept. of IT, BT and S&T, Government of Karnataka
"Doora Samvedi Bhavana", Major Sandeep Unnikrishnan Road
Vidyaranyapura Post, Bengaluru -560 097

Tle: 080 29720557/58, **Fax:** 080 29720556

Email: ksrsac_gok@yahoo.co.in

Website: www.karnataka.gov.in/ksrsac