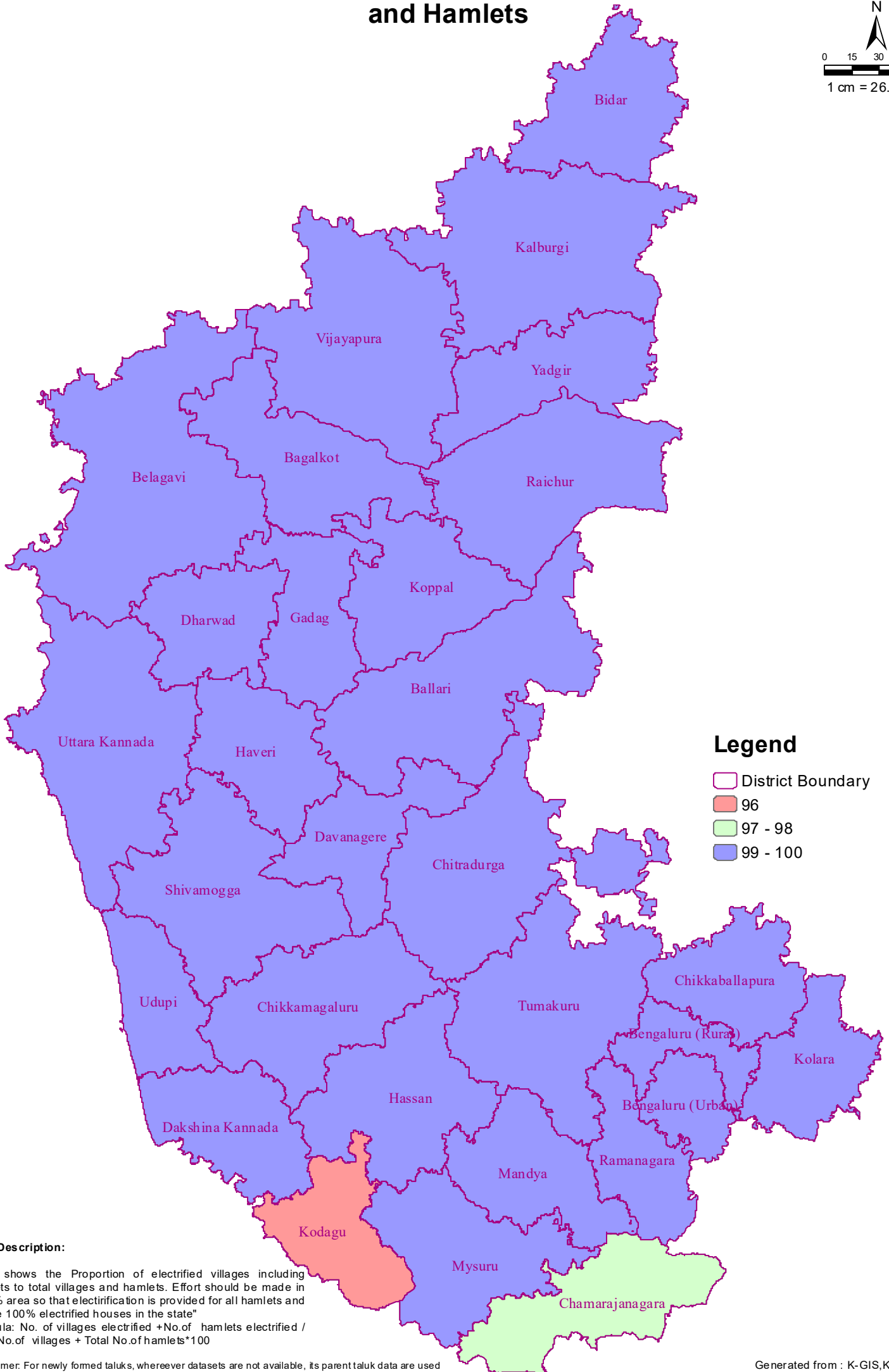
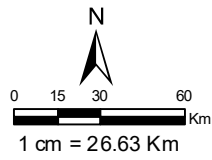






Proportion of Electrified Villages and Hamlets to Total Villages and Hamlets



Legend

-  District Boundary
-  96
-  97 - 98
-  99 - 100

Map Description:

"Map shows the Proportion of electrified villages including hamlets to total villages and hamlets. Effort should be made in less % area so that electrification is provided for all hamlets and achieve 100% electrified houses in the state"

Formula: $\frac{\text{No. of villages electrified} + \text{No. of hamlets electrified}}{\text{Total No. of villages} + \text{Total No. of hamlets}} \times 100$

Disclaimer: For newly formed taluks, wherever datasets are not available, its parent taluk data are used