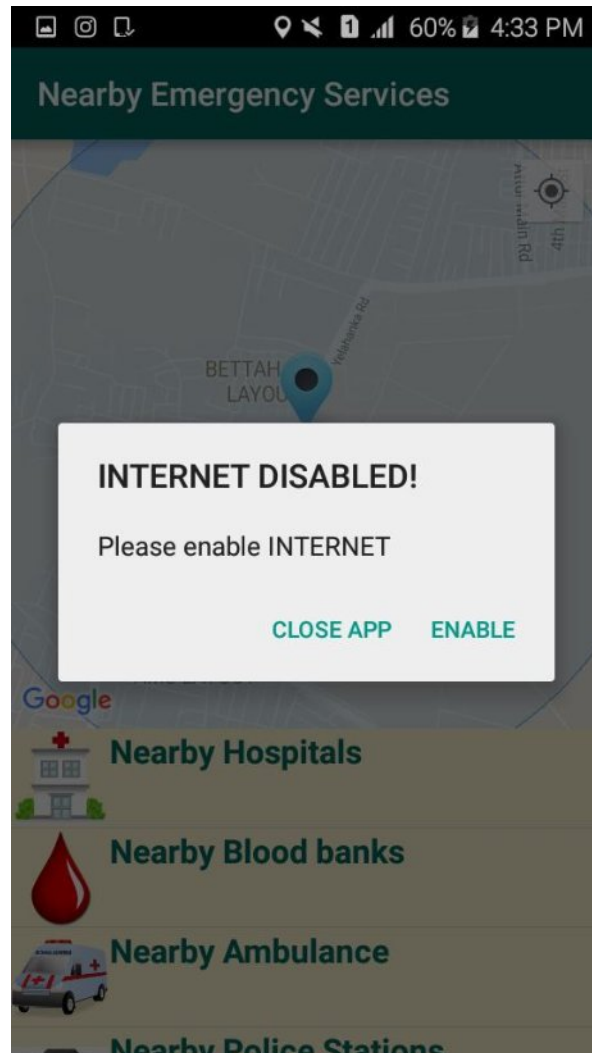
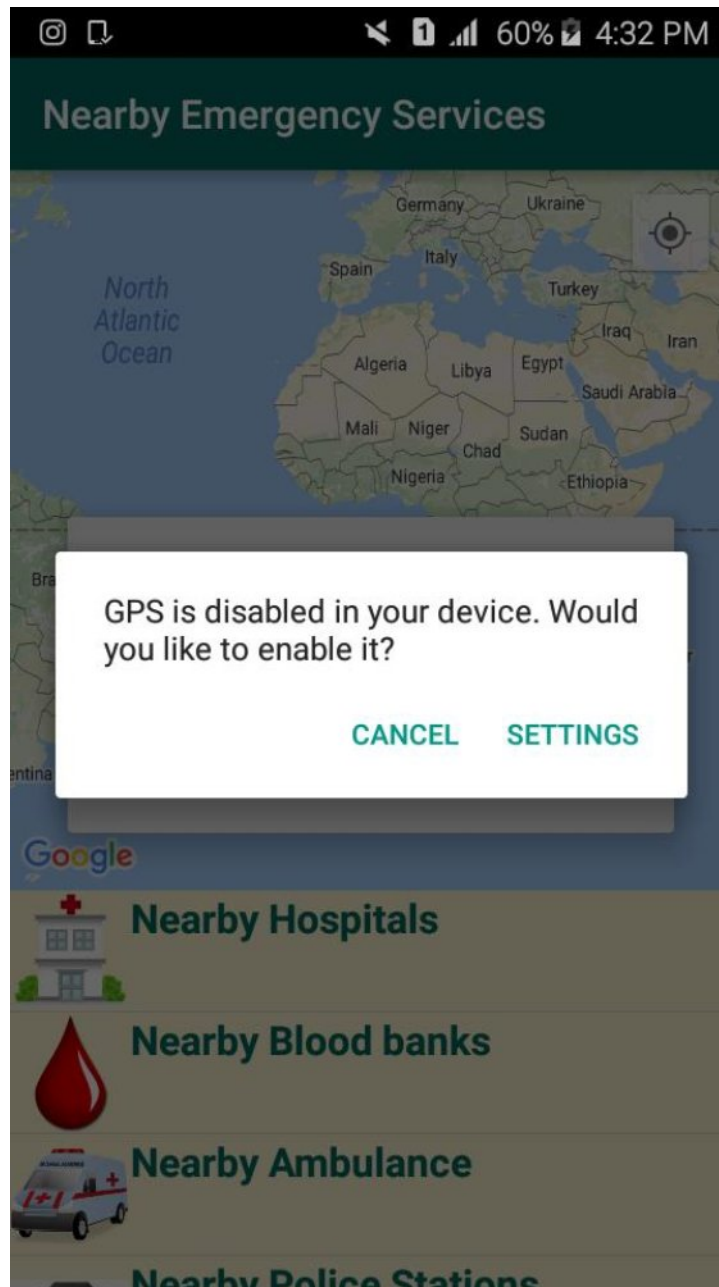


Nearby Emergency Services Android Mobile Application

Nearby Emergency Services mobile application is being developed to give an emergency support service to the public in case of any road accidents. Public can get access to the nearest hospitals, blood banks, police stations, trauma centers and ambulance services through a calling option available on their fingertips.

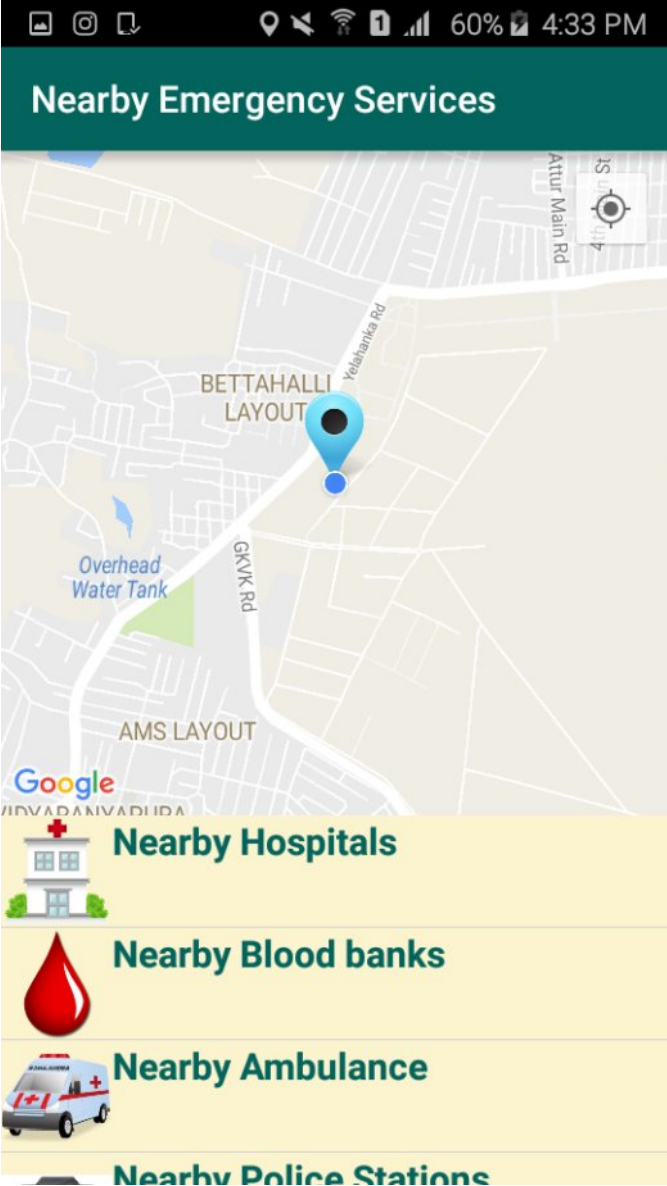


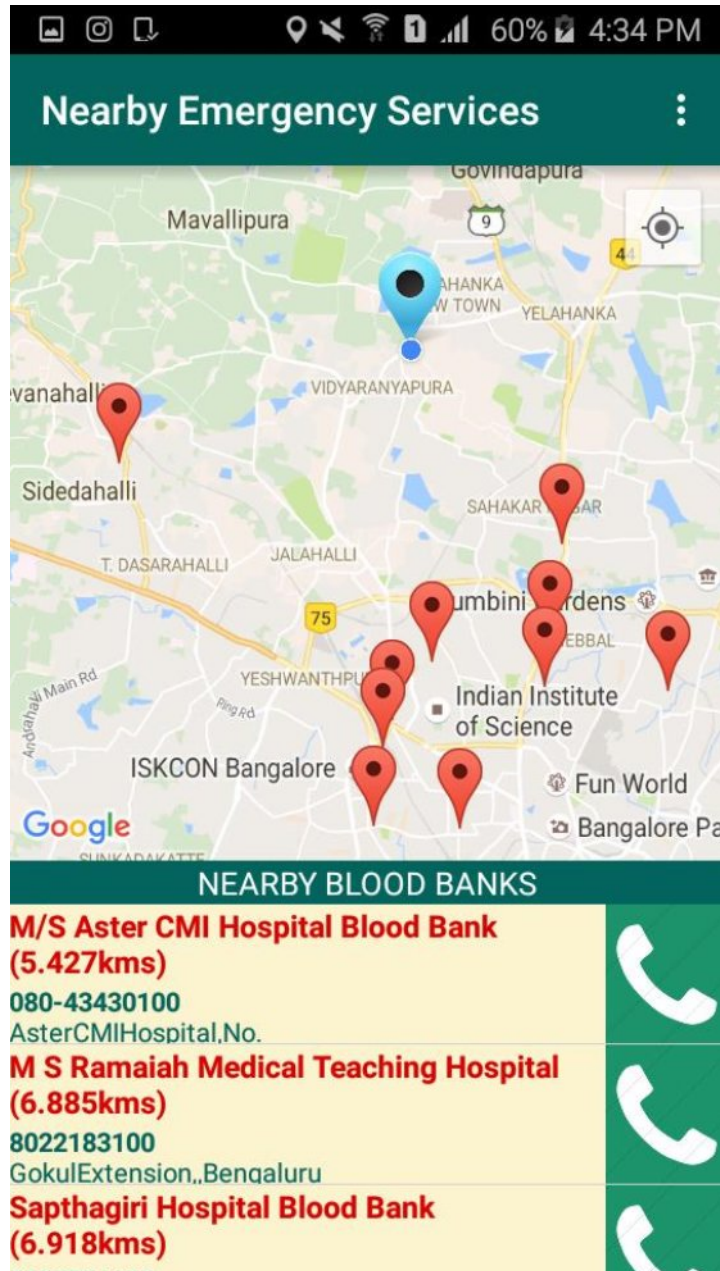
The above screenshot shows the internet enabling option, which is compulsory once we open the application.



The above screenshot shows the GPS enabling option, which is compulsory once we open the application.

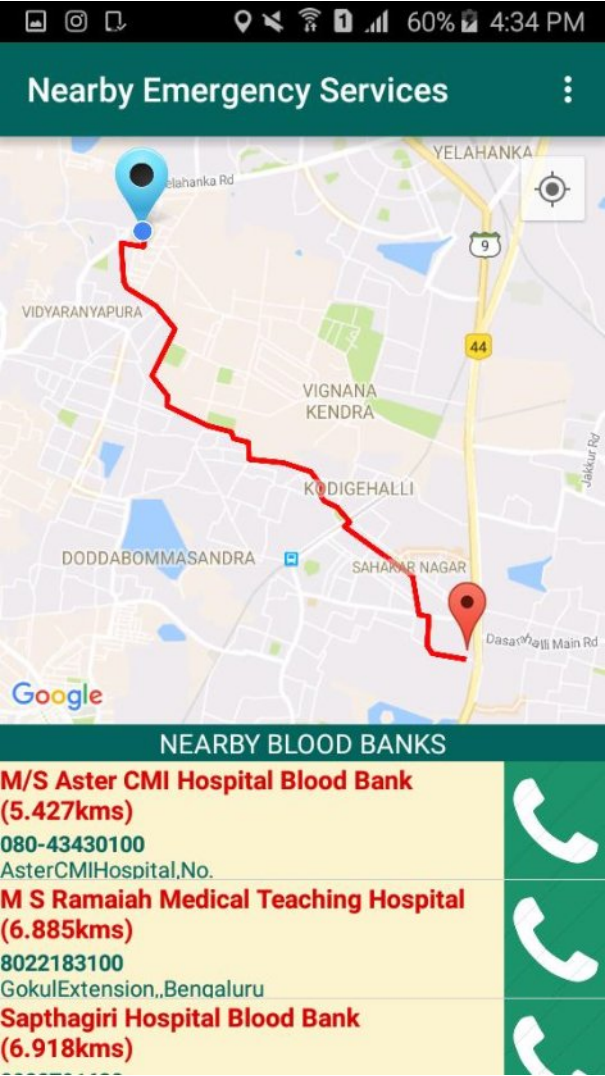
In below image the Google base map is showing our current location, along with the navigation tool. There are 5 options available below the map, which will takes us to the nearest 10 points of required facility.





Here the nearest 10 points of blood banks are displayed, along with their given address and phone number. When the user clicks on any particular blood bank phone number, calling option is enabled.

Once the user clicks on the name of a feature, the shortest possible route from the user's current location will be displayed



There are few categories for sending messages based on the type of emergency, once the user selects a category of message a confirmation for sending message is asked and if user confirms sending message, the message will go the concerned authorities.

